




Legend

-  Pipeline Route
-  Diversion Route
-  Road Closure

0 0.1 0.2
Kilometres

Marsh Road, Stoke By Nayland



Date	Suitability	Author	Checked	Reviewed	ISSUE NO	COMMENTS	DATE	ATH
18/12/2023	S3	TM	JG	PW	P01		18/12/2023	TM
Drawing No:								

This plan is provided by Anglian Water pursuant to its obligations under the Water Industry Act 1991 sections 198 or 199. It must be used in conjunction with any search results attached. The information on this plan is based on data currently recorded but the position must be regarded as approximate. Service pipes, private sewers and drains are generally not shown. Users of this map are strongly advised to commission their own survey of the area shown on the plan before carrying out any works. The actual position of all apparatus MUST be established by trial holes. No liability whatsoever, including liability for negligence, is accepted by Anglian Water for any error or inaccuracy or omission, including the failure to accurately record, or record, the location of any water main, discharge pipe, sewer, or drain or dispose main or any form of apparatus. This information is valid for the date printed. The plan is produced by Anglian Water Services Ltd from Ordnance Survey Crown Copyright, 100022432. This map is to be used for the purposes of viewing the location of Anglian Water plant only. Any other use of the map or further copies are not permitted. This notice is not intended to exclude or restrict liability for death or personal injury resulting from negligence.